







- Notes:**
1. Predicted visibility is for observer eye level 1.65m above ground level.
  2. The analysis does not take into account the screening effects of vegetation, buildings or other surface features.
  3. Created using Ordnance Survey Digital Terrain Data on 50m grid.

**Legend**

-  Building Footprint
-  Site Boundary
-  15km Buffer from Extent of Development
-  Viewpoint Location
-  Energy Recovery Facility Stack Visible

**Viewpoint List:**

- VP1: Footpath to Stainsby Hall Farm, Stainsby.
- VP2: Permissive Bridleway off Fishponds Road, B1269.
- VP3: Kirkleatham Lane, A1042
- VP4: Amenity Green Space, Howcroft Avenue, Dormanstown
- VP5: Bridleway off Hobson Avenue
- VP6: Tees Dock Road
- VP7a: Access point to Teesdale Way (also known as the Black Path) Footpath
- VP7b: Teesdale Way Footpath
- VP8: Eston Road, Grangetown
- VP9: River Tees Viewpoint
- VP10: Footway adjacent to A66 Bolckow Road/Whitworth Road, Grangetown
- VP11: Junction of Normanby Road/Poplar Grove
- VP12: A1085 Trunk Road from the bridge over Church Lane
- VP13: Local footpath through Eston Recreation Area, off Church Lane.
- VP14: B1380, High Street, Lackenby.
- VP15: NCN Route 1, Lackenby
- VP16: Bridleway within Eston Hills, off Lazenby Bank Road.
- VP17: Tees Link National Trail footpath 122/21/3 Eston Hills.
- VP18: OS Triangulation point, Eston Nab.
- VP19: A1185, Seal Sands Road, Stockton-on-Tees.
- VP20a: Section of the England Coast Path (ECP) National Trail, Stockton-on-Tees.
- VP20b: Section of the England Coast Path.
- VP21: Viewpoint within Cowpen Bewley Woodland Park, Stockton-on-Tees.



**Figure 7-8**  
**Zone of Theoretical Visibility:**  
 using Bare DTM data with 15km  
 Buffer from the Facility (Stack)

**2019s0951**  
**Redcar - Energy Recovery Facility**

**JBA Consulting**  
 Salts Mill, Victoria Road  
 Saltire, Shipley  
 BD18 3LF

Tel: (01274) 714269  
 Fax: (01274) 714272  
 www.jbaconsulting.com



Contains Ordnance Survey data ©  
 Crown copyright and database right 2019.